







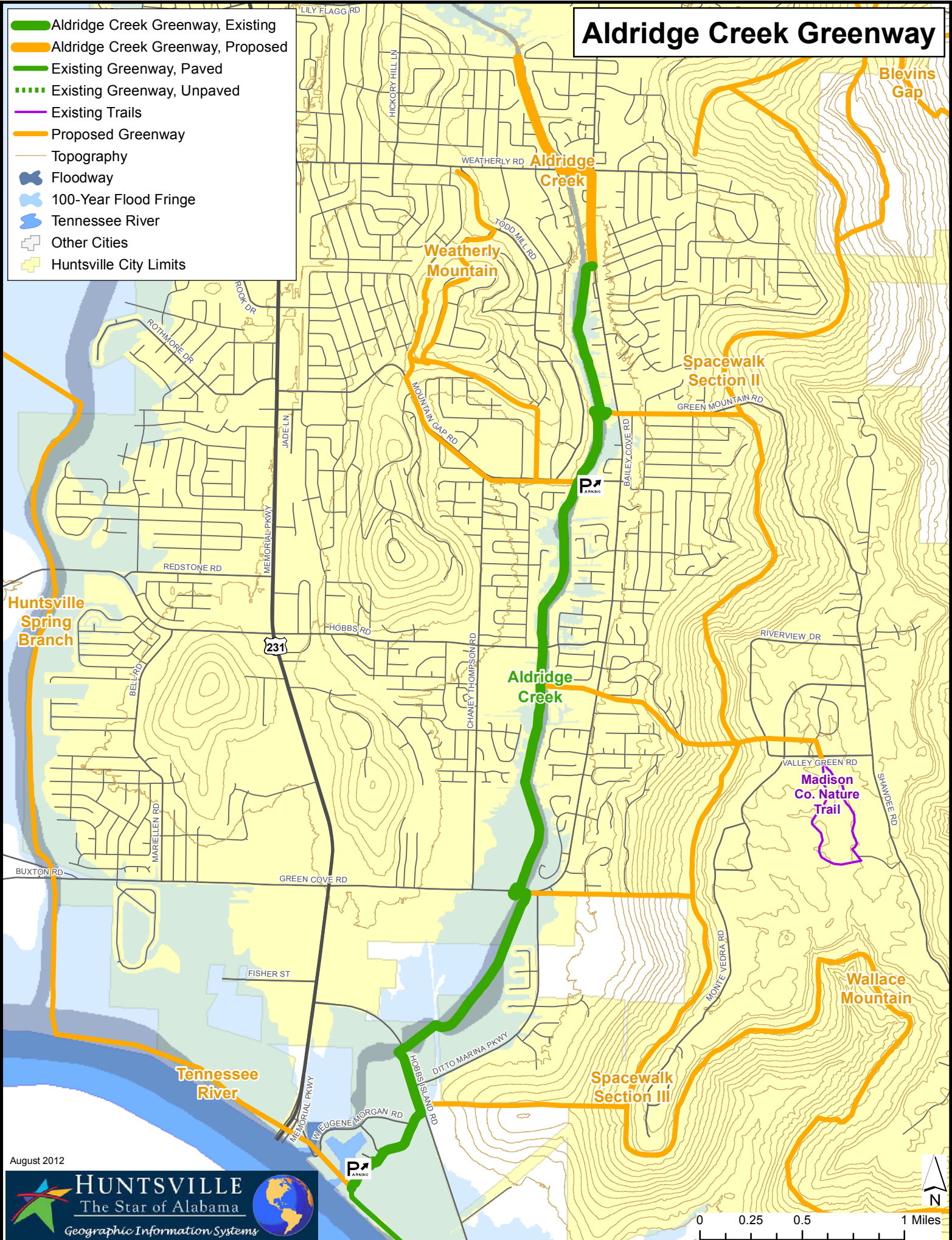


# Aldridge Creek Greenway

-  Aldridge Creek Greenway, Existing
-  Aldridge Creek Greenway, Proposed
-  Existing Greenway, Paved
-  Existing Greenway, Unpaved
-  Existing Trails
-  Proposed Greenway
-  Topography
-  Floodway
-  100-Year Flood Fringe
-  Tennessee River
-  Other Cities
-  Huntsville City Limits



August 2012



**HUNTSVILLE**  
The Star of Alabama  
Geographic Information Systems

